

Fanzara

Guía de Senderos





Itinerary Description


We leave the Castellón road and take the first road on the left.

We follow the paths that lead us to cross the CV-20, where we start the ascent along the wooded path.

When we reach the top, the trees disappear until we reach the cave of La Muela, we descend a stretch of path and take the Fanzara path that starts from the Collado de Ayodar.

Once there, we go in search of the path up to the Picorzas. We climb up the path and walk along the stretch of the ascent to Turio. Then we take the descent, when we reach the Fanzara path we turn right, in a horseshoe bend we take a path that leads us to the firebreak, we go down it to the road.

We arrive at the Yesera, go down to the Mijares River and follow its course to return to Fanzara.



Itinerary Description

We leave Fanzara along Calle Vallat towards the East, at the first fork in the road, a cemented track will take us to the reservoir and following the forest path to the start of the Cucaló path, which will lead us to a pylon as a visible witness to the boundary between the villages of Fanzara and Vallat.

We continue along the Las Quemadas path to Vallet, we reach the Fuente de la Salud, Lavadero and the start of the despeñaburras path.

Finally, by road CV-194 with caution, we reach Fanzara.





Itinerary Description

We leave Fanzara following the CV-194 towards Castellón. After passing the traffic lights we take the first track passing by the side of the canal at 120m. From here we follow the white and yellow signs that take us to the entrance of a path, we continue along this path until the end, to reach a track that we follow for 50m, until we reach a fork, where we take the path that goes uphill and after following it for 50m we reach the CV-20.

We follow the CV-20 again (in a south – easterly direction and above the ravine Arbolaje) and reach the Cueva Santa. From here we ascend along a demanding and clean path to the ruins of the Mazerol Castle (el Castellet), descend along the well-known path and once again along the CV-20 we connect with a small section of the Cañada Real de Aragón, to later cross the ravine Lleuja which takes us to the Casales (Lleuja).


On the way back we follow a path that crosses the Barranco de la Creu and la Escaleta ravine and along the track parallel to the Canal de la Cota 120 take us back to the bridge at the entrance to Fanzara.



Itinerary Description

We leave Fanzara over the bridge and start at the 120m high canal to go over the river via the Escaleta. We cross the village of Lleuja and then pass through the Mas of Jabonosa and once we have crossed the CV-20 we begin the ascent through the La Neleta farmyard until we reach the highest point at the Cerral of the Mola.

The path continues towards the Collados, where shortly afterwards we begin our descent towards El Arbolaje, the area where we finish our route, leading us back to Fanzara.





Itinerary Description

We set off in a south-easterly direction along the CV-194 to the old Moorish settlement of Alcuia. We take the CV-20 again (heading south-east over the Arbolaje Ravine) to the Holy Cave.

From here we ascend a demanding and clean path to the ruins of Mazerol Castle (El Castellet). We descend along the well-know path and once again along the CV-20, we connect with a small section of the Cañada Real de Aragón, to cross the Lleuja Ravine that take us to Los Casales.


On our way back, we continue along the path that crosses the Creu ravine and the Escaleta and along the track parallel to the Canal de la Cota 220 we return to Fanzara.

Itinerary Description

We leave Fanzara toward l 'Olivaret through the Llanos, with the Mijares river on our right and we turn left and return to Fanzara along the path that goes past the Campanilla (Pilón) and the Montaña Pelá (Balderán).

We continue along the Camino Real de Aragon, we head towards La Huertica and come out onto the Prado and then take Senda del Pinar. This path is very visible in the first stretches (it then loses some of its shape), we must continue along the crest and follow the most natural route to go down to the dirt track.

Once there, follow the track to the right and go down the Cucalón.





FANZARA

Plaza de la Iglesia

Tel: 964 61 90 01

info@fanzara.es

www.fanzara.es

Apartamentos el Castellet

Tel: 681 01 58 14

www.elcastelletalojamientorural.com

Bar d'Abajo

600064055

Bar los Ojales

602447648

La tienda de MªJose

654516211

Panaderia Quimi

671327153/ 666563697

Carniceria Pastor

664733628

Peluqueria Cecilia

661736589

Consultorio médico

964399205

M.I.A.U

miau.fanzara2014@gmail.com



DIPUTACIÓ
D'
CASTELLÓ

Castellón
MEDITERRÁNEO
PATRONATO PROVINCIAL DE TURISMO